

HOW TO USE THIS SYSTEM MAP

The large map represents the major streets and areas in the city served by MATA on multiple routes. For ease of reference, all routes are color coded on the map and the frequency chart. Refer to the chart to determine the frequency of service for individual routes by day of the week and part of day.

FREQUENCY CHART

The frequency chart shows how many minutes between each scheduled trip, according to the time of day and the day of the week. Minutes are approximate. Please see the individual route schedules for exact times.

RT #	ROUTE NAME	MONDAY-FRIDAY				SATURDAY				SUNDAY		
		AM	MID	PM	NIGHT	AM	MID	PM	NIGHT	AM	MID	PM
1	Union	30	30	30	90	60	60	60	60	60	60	60
2	Madison (U of M)*	60	60	60	—	60	60	60	—	60	60	60
2	Madison (Mt. Moriah)	120	120	120	—	120	120	120	—	—	—	—
4	Walker	90	90	90	90	90	90	90	—	90	90	90
7	Shelby & Holmes*	60	60	60	—	60	60	60	—	60	60	60
8	Chelsea (National)*	30	30	30	60	30	30	30	60	30	30	30
8	Chelsea (Highland)*	60	60	60	60	60	60	60	60	60	60	60
11	Frayser	60	60	60	60	60	60	60	60	60	60	60
12	Mallory	120	120	120	120	120	120	120	—	—	—	—
13	Lauderdale	60	60	60	—	60	60	60	—	60	60	60
16	Southeast Circulator	120	120	120	120	120	120	120	120	120	120	120
19	Vollintine (Summer)*	60	60	60	—	60	60	60	—	—	—	—
19	Vollintine (Wolfchase)*	120	120	120	—	120	120	120	—	—	—	—
28	Airport*	120	120	120	—	120	120	120	—	120	120	120
30	Brooks*	60	60	60	60	60	60	60	—	60	60	60
32	Hollywood (Hawkins Mill)	60	60	60	60	60	60	60	60	60	60	60
34	Central & Walnut Grove	120	120	120	—	120	120	120	—	—	—	—
36	Lamar*	30	30	30	30	30	30	30	30	30	30	30
37	Perkins	120	120	120	—	120	120	120	—	—	—	—
39	South Third*	30	30	30	60	30	30	30	60	30	30	30
40	Stage	90	90	90	90	90	90	90	90	90	90	90
42	Crosstown	30	30	30	60	60	60	60	60	60	60	60
50	Poplar	30	30	30	60	60	60	60	60	60	60	60
52	Jackson	30	30	30	60	60	60	60	60	60	60	60
53	Summer	60	60	60	120	60	60	60	—	120	120	120
57	Park	60	60	60	60	60	60	60	60	60	60	60
69	Winchester	60	60	60	—	60	60	60	—	—	—	—

* See NOTE section below for more information about route

- █ High Frequency (30 minute weekday frequency)
- █ Medium Frequency (60 minute weekday frequency)
- █ Low Frequency (Greater than 60 minute weekday frequency or weekday rush hour service only)

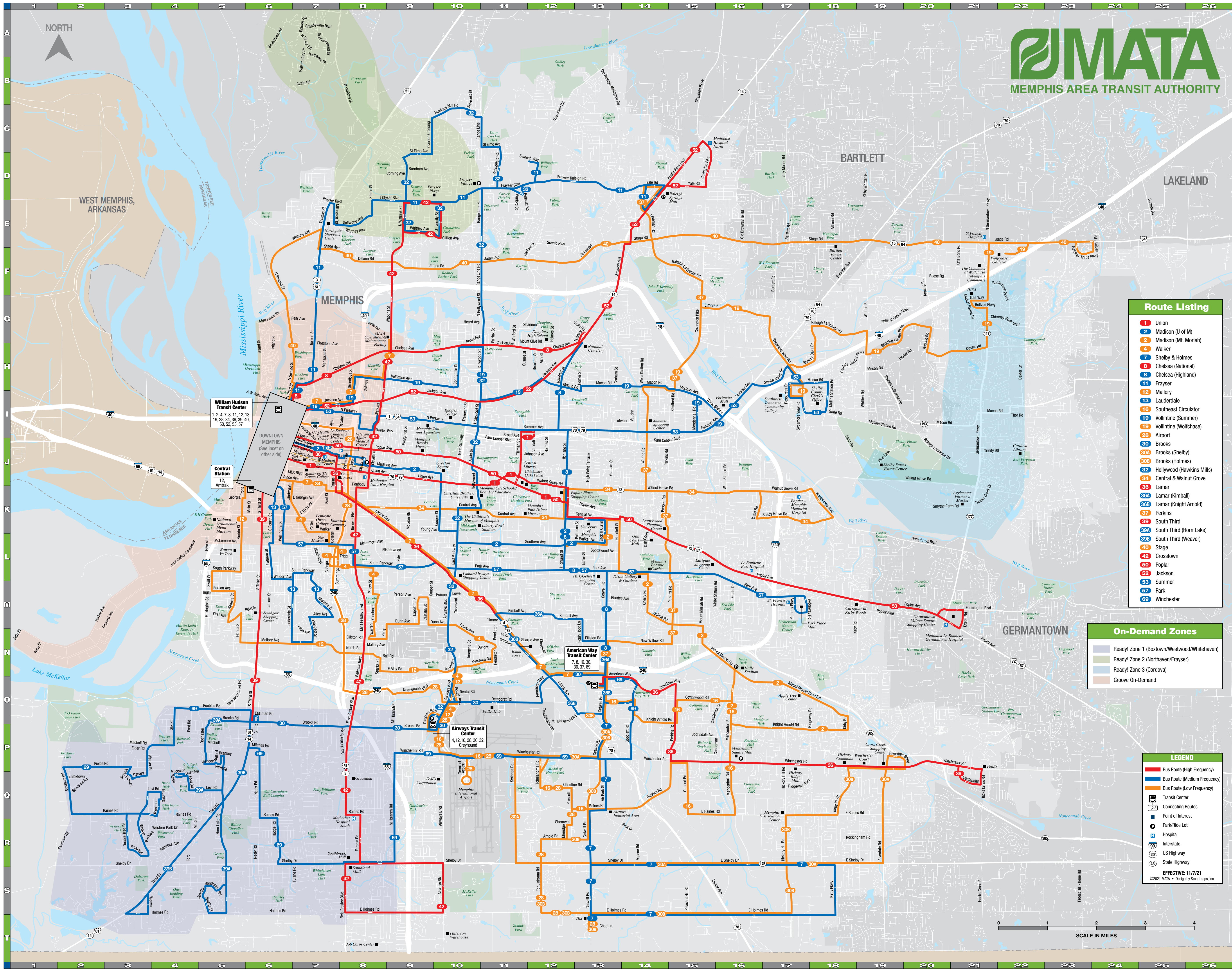
NOTE:

- All branches of Routes 2, 8, and 19 make inbound trips that return to Hudson Transit Center.
- Route 7 travels from MATA Operations & Maintenance Facility to Hudson Transit Center and American Way Transit Center on Weekday AM only.
- Route 28 on Sundays only travels the portion of the route between Hudson Transit Center and Memphis International Airport.
- Route 30 alternates between trips serving Routes 30A (Shelby) and 30B (Holmes) portions of the route. The "A" and "B" portions will run every 120 minutes.
- Route 36 alternates between trips serving Routes 36A (Kimball) and 36B (Knight Arnold) portions of the route. The "A" and "B" portions will run every 60 minutes.
- Routes 39 alternates between trips serving Route 39A (Horn Lake) and 39B (Weaver) portions of the route. The "A" and "B" portions will run every 60 minutes.
- Route 39A (Horn Lake) travels from Horn Lake to Bison and Moccasin only on inbound trips traveling to Hudson Transit Center.

ON-DEMAND SERVICES

ready! operates Monday - Saturday 6 a.m. to 7 p.m. Call (901) 322-0466 or visit matatransit.com/ready for more information.

groove ON-DEMAND operates Monday - Friday 7 a.m. to 9 p.m. Call (901) 763-8422 or visit downtownmemphis.com/groove-on-demand for more information.



Route Listing

- 1 Union
- 2 Madison (U of M)
- 2 Madison (Mt. Moriah)
- 4 Walker
- 7 Shelby & Holmes
- 8 Chelsea (National)
- 8 Chelsea (Highland)
- 11 Frayser
- 13 Lauderdale
- 16 Southeast Circulator
- 19 Vollintine (Summer)
- 19 Vollintine (Wolfchase)
- 28 Airport
- 30 Brooks (Shelby)
- 30A Brooks (Holmes)
- 30B Brooks (Kimball)
- 32 Hollywood (Hawkins Mill)
- 34 Central & Walnut Grove
- 36 Lamar (Kimball)
- 36B Lamar (Knight Arnold)
- 37 Perkins
- 39 South Third
- 39A South Third (Horn Lake)
- 39B South Third (Weaver)
- 40 Stage
- 42 Crosstown
- 50 Poplar
- 52 Jackson
- 53 Summer
- 57 Park
- 69 Winchester

On-Demand Zones

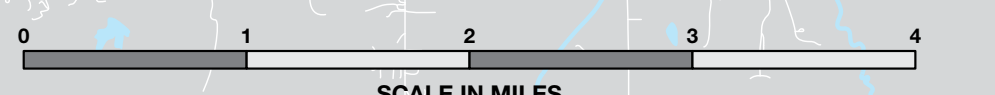
- Ready! Zone 1 (Bortown/Westwood/Whitehaven)
- Ready! Zone 2 (Northaven/Frayser)
- Ready! Zone 3 (Cordova)
- Groove On-Demand

LEGEND

- █ Bus Route (High Frequency)
- █ Bus Route (Medium Frequency)
- █ Bus Route (Low Frequency)
- Transit Center
- Connecting Routes
- Point of Interest
- Park/Ride Lot
- Hospital
- Interstate
- US Highway
- State Highway

EFFECTIVE: 11/7/21

©2021 MATA • Design by Smappp, Inc.



ABOUT MATA

Formed in 1975, the Memphis Area Transit Authority (MATA) is one of the largest transit operators in the state of Tennessee providing public transportation services for Memphis and Shelby County, Tennessee. MATA transports customers in the City of Memphis and parts of Shelby County on fixed-route buses, on paratransit vehicles that operate as part of the MATApus Division and trolley bus and vintage rail trolleys on three trolley lines (Main Street, Riverfront and Madison).

MATA is governed by a nine-member policy Board of Commissioners appointed by the City of Memphis Mayor and approved by the Memphis City Council. The MATA Board of Commissioners regularly meets every month. To learn information about their meetings, visit matatransit.com.

IMPORTANT CUSTOMER INFORMATION

CALL CENTER. For Customer Service, call 901.274.MATA (6282). The Call Center is open 6 a.m.-6 p.m. Monday-Friday, 7:30 a.m.-4:30 p.m. on Saturday, and closed on Sunday. Holiday hours vary. Trained call center agents can provide information about routes and schedules, trip planning, and more. An automated line is available 24 hours a day and provides recorded information about routes.

IMPORTANT PHONE NUMBERS:

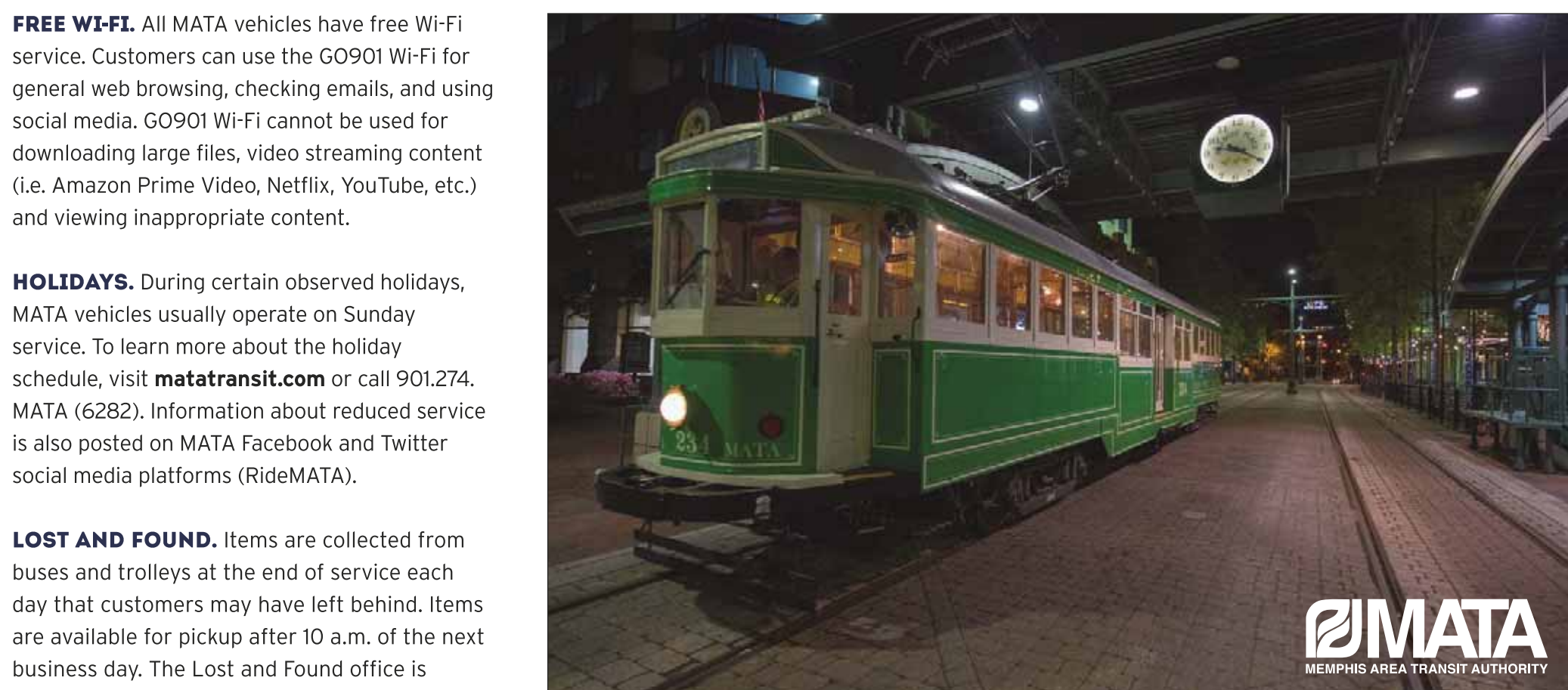
Call Center 901.274.MATA (274-6282)
 Lost & Found 901.523.8134
 MATApus 901.722.7171
 TTY for Hearing Impaired 901.523.2817
 Pass and ID card information 901.523.8134
 Airways Transit Center 901.722.7080
 American Way Transit Center 901.722.0322
 William Hudson Transit Center 901.523.8134

CUSTOMER FEEDBACK

MATA strives to put its best foot forward on a daily basis. If you need to file a complaint or give a nod for a job well done, please call or email:

901.522.9175

RIDERSFIRST@MATATRANSIT.COM



TTY FOR HEARING IMPAIRED. A special telephone line for the hearing impaired is available by calling 901.523.2817.

TRANSIT CENTERS. MATA operates three Transit Centers:
 ■ **Airways Transit Center** - 901.722.7080, located at 3033 Airways Boulevard
 ■ **American Way Transit Center** - 901.722.0322, located at 3921 American Way
 ■ **William Hudson Transit Center** - 901.523.8134, located at 444 North Main Street

Visit matatransit.com to learn more about customer counter service hours and services provided.



HOW TO RIDE WITH MATA (Bus and Trolley)

PLAN YOUR TRIP: Before venturing out to use public transportation, visit matatransit.com to plan your trip by using the Trip Planner on the home page or click on the MATA Traveler icon. Schedules are also available on the website and can be downloaded. You can also call 901.274.MATA (6282) to learn more about routes and schedule information (operating hours for the Call Center is listed in the Call Center section of this system map).

GET THERE EARLY: Make sure to arrive at least 10 minutes early to your bus or trolley stop and stay visible by the curb as the vehicle approaches.

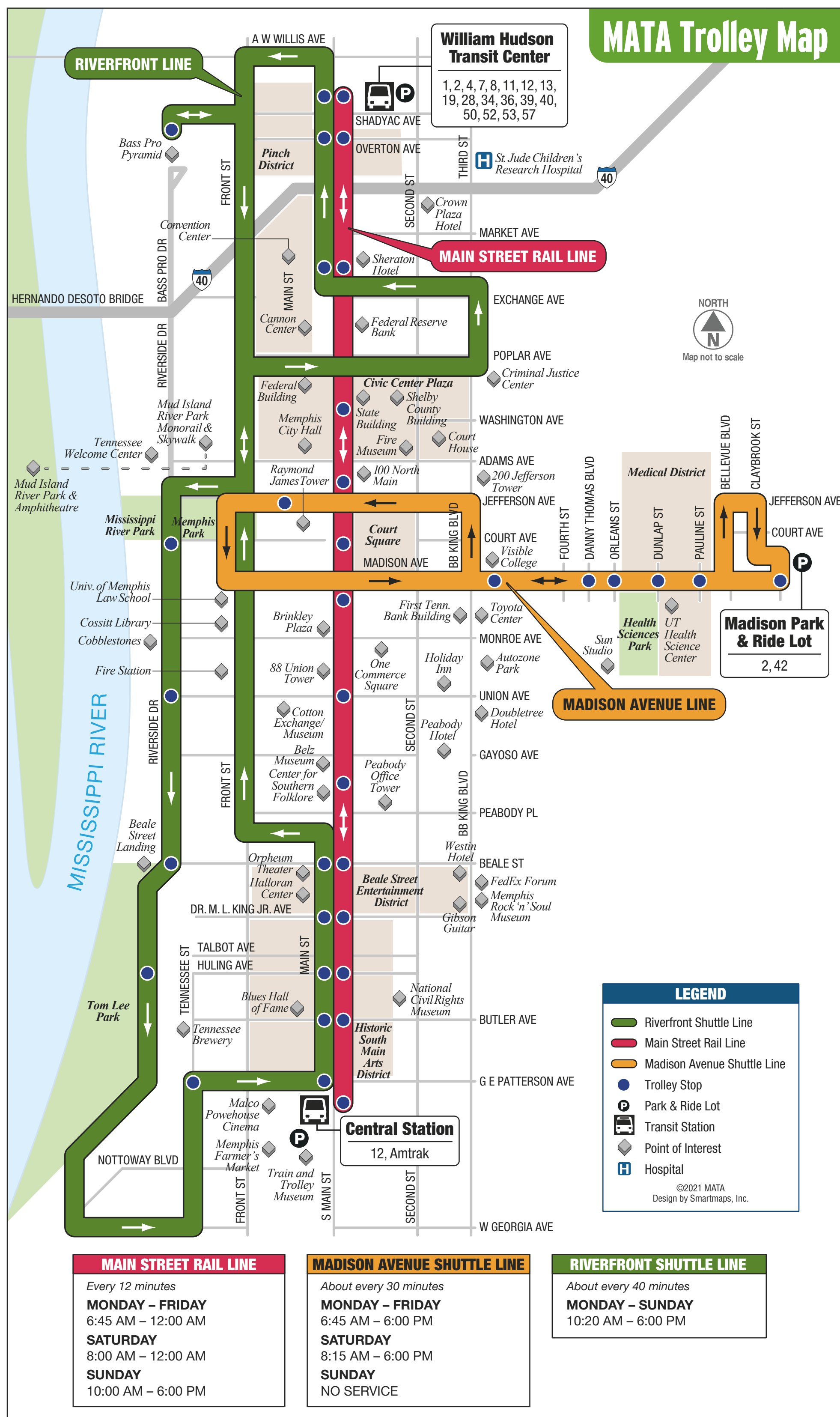
From time to time, MATA vehicles may be late depending on traffic or have to detour especially during inclement weather. To receive service alerts in real-time, register for the Omnilert messaging service by visiting matatransit.omnilert.net and click Sign Up and follow the prompts. Updates will be sent via email, text or voice phone calls depending on your preference.

HAVE YOUR FARE READY: All fares are designed for one-way trips. Visit matatransit.com to learn the current fare structure. Before boarding the bus or trolley, listed below are a few payment options:

- Exact change (Pennies and foreign currency are not accepted in fareboxes nor do they)

FOR PARK AND RIDE. Park-and-Ride lots are located by certain MATA bus stops where you can park your car and enjoy a hassle-free bus ride to your destination. Park-and-Ride lots are located at the American Way Transit Center (3921 American Way), Airways Transit Center (3033 Airways Boulevard), and the Madison Park-and-Ride lot on the north side of Madison Avenue between Cleveland Street and Claybrook Street.

REASONABLE MODIFICATIONS AND ACCOMMODATIONS. To receive information on how to become certified to ride on MATApus, to request a copy of the reasonable modifications and accommodations policy, or to receive a copy of any materials in Braille, call 901.322.4080.



INFORMATION ABOUT FARES

Visit matatransit.com to learn the current fare structure.

REDUCED FARE INFORMATION:

- Students in grades 1-12, senior citizens who are 65 years and older, and people with disabilities must have a valid MATA identification card to receive fares at a reduced price. In order to obtain a MATA identification card, two forms of identification must be presented. Only the William Hudson Transit Center (located at 444 North Main Street) and Airways Transit Center (located at 3033 Airways Boulevard) issue MATA identification cards. Information about the operating hours is contained in this system map. For more information about discounted fares, call 901.523.8134 or visit matatransit.com.
- Senior Citizens are eligible to pay half of the base fare. A valid form of identification with proof of age is required.

PRIORITY AND COURTESY SEATING: Seating at the front of the bus has been designated for persons with disabilities and is the only area with wheelchair securements. MATA requests that passengers vacate the seats in this area to accommodate a passenger with a disability. As a courtesy, passengers are asked to offer a seat to seniors and adults traveling with small children.

EXITING THE BUS OR TROLLEY: To request a stop, pull the cord above your seat or by a window. After exiting, step on the curbside of the bus or trolley. Do not cross in front of the bus or trolley unless it is stopped at a red light and it is safe to exit.



Sign up for Omnilert to receive real-time important notifications for route detours, service delays, holiday service hours and more. To sign up, visit matatransit.omnilert.net and click **SIGN UP** located in the right hand corner of the page to create an account. Once you create an account, you can receive text, voice or email notifications based on your preference.



901.274.MATA (6282)

www.matatransit.com

go901transit.com

(customer portal for the GO901 Mobile app)

